

## COUNTY COMMISSION MEETING - JULY 15, 1996

## REGULAR SESSION

BE IT REMEMBERED THAT:

COUNTY COMMISSION MET PURSUANT TO ADJOURNMENT IN REGULAR SESSION OF THE SULLIVAN COUNTY BOARD OF COMMISSIONERS THIS MONDAY MORNING, JULY 15, 1996, 9:00 O'CLOCK A. M., IN BLOUNTVILLE, TENNESSEE. PRESENT AND PRESIDING WAS HONORABLE GIL HODGES, COUNTY EXECUTIVE, GAY B. FEATHERS, COUNTY CLERK AND KEITH CARR, SHERIFF OF SAID BOARD OF COMMISSIONERS OF SULLIVAN COUNTY, TO WIT:

The meeting was called to order by County Executive, Gil Hodges. Sheriff Keith Carr opened the Commission meeting. Commissioner Aubrey Kiser gave the invocation and pledge to the flag was led by County Executive, Gil Hodges.

Commissioners present and answering roll call are as follows:

CAROL BELCHER	JAMES L. KING, JR.
JAMES R. "JIM" BLALOCK	AUBREY L. KISER, JR.
RAYMOND C. CONKIN, JR.	CARL KRELL
TOM DANIEL	DWIGHT MASON
O. W. FERGUSON	GARY MAYES
MIKE GONCE	PAUL MILHORN
RALPH P. HARR	RON REEDY
EDLEY HICKS	MICHAEL B. SURGENOR
PAT HUBBARD	MARK A. VANCE
MARVIN HYATT	EDDIE WILLIAMS
JACK JONES	BRYAN BOYD
	JUNE CARTER

ABSENT: WAYNE MCCONNELL

Motion was made by Commissioner Marvin Hyatt and second by Commissioner Mark Vance to approve the minutes of the Regular Session of County Commission held on June 17, 1996. This motion was approved by voice vote of the Commission.

Motion was made by Commissioner Vance and second by Commissioner Boyd to approve the Quarterly Reports filed for the period ending June 30, 1996. This motion was approved by voice vote of the Commission.

The 1996-1997 Fiscal Year Budget was presented on First Reading.

The following pages indicates the action of the Commission on Notary Applications, Notary Bonds, rezoning requests and resolutions.

STATE OF TENNESSEE

JULY 15, 1996

COUNTY OF SULLIVAN

## ELECTION OF NOTARIES

Paula F. Arnold  
Anna M. Bentley  
Sheri A. Blankenbeckler  
Jason Bright  
Billie Jo Coleman  
Patricia B. Dykes  
Glen Lee Edmondson, Jr.  
Mark D. Ferguson  
Rene' A. Fields  
Melanie Foster  
Micki G. Foster  
Teresa P. Gilliam  
Kathy D. Grills  
Barbara Carol Grubb  
Donna D. Harris  
Wayne G. Hartgrove  
Linda K. Hawks  
Deborah L. Hemond  
Pamela C. Henninger  
Carolyn S. Hubbard  
Terri M. Hurd  
Virginia D. Littleford  
Wanda K. Miller  
Daniel B. Minor  
Elizabeth Rene' Montgomery  
Joye Morelock

Velma F. Peters  
Patricia L. Phillippie  
Henry G. Pruner, III  
Carla D. Richardson  
Angela G. Shipley  
Elizabeth S. Smith  
Marvie C. Speer  
Orbin Taylor  
Kathy V. Wininger

Upon motion made by Commissioner  
Harr and second by Commissioner  
Kiser to approve the Notary  
Applicants listed on this page,  
said applicants were approved by  
roll call vote of the Commission.

22 Aye, 2 Absent

JULY 15, 1996

APPROVAL OF NOTARY PUBLIC

SURETY BONDS

Nikki B. Brooks

Ken R. Cormier

Cynthia S. Davis

J. Harold Durham

Stella N. Durham

Kenneth Clyde Hill

Lucinda J. McFalls

Melissa B. Mullins

Alice C. Redwine

Terrance K. Tyree

Upon motion made by Commissioner Harr and second by Commissioner Kiser to approve the Notary Bonds of the above named persons, said motion was approved by roll call vote of the Commission.

22 Aye, 2 Absent

TO THE HONORABLE GIL HODGES, COUNTY EXECUTIVE, AND THE  
MEMBERS OF THE SULLIVAN COUNTY BOARD OF COMMISSIONERS IN  
Regular SESSION THIS THE 15th DAY OF July 19 96.

RESOLUTION AUTHORIZING The Sullivan County Board of Commissioners to  
Consider Amendments to the Sullivan County Zoning Resolution as Amended

WHEREAS, TENNESSEE CODE ANNOTATED; SECTION \_\_\_\_\_, AUTHORIZES  
COUNTIES TO \_\_\_\_\_

NOW, THEREFORE BE IT RESOLVED by the Board of County Commissioners of  
Sullivan County, Tennessee, assembled in Regular Session on the 15th day of July  
1996.

THAT WHEREAS, The attached rezoning petitions have been duly initiated, have been  
before the Planning Commission (recommendations enclosed), and have received a  
public hearing as required; and

WHEREAS, Such rezoning petitions will require an amendment to the Sullivan County  
Zoning Resolution;

NOW THEREFORE BE IT RESOLVED, That the Sullivan County Board of Commissioners  
consider the attached rezoning petitions and vote upon the proposed amendments,  
individually or otherwise at the discretion of the Commission, by roll call vote and that the  
vote be valid and binding and that any necessary amendments to the official zoning map  
be made so.

All resolutions in conflict herewith be and the same rescinded insofar as such conflict exist.

This resolution shall become effective on \_\_\_\_\_, 19\_\_\_\_, the public welfare requiring it.

Duly passed and approved this 15th day of July, 19 96

Attested:

County Clerk

Date: 7-15-96

County Executive

Date: 7-15-96

INTRODUCED BY COMMISSIONER Belcher ESTIMATED COST: \_\_\_\_\_

SECONDED BY COMMISSIONER Kiser FUND: \_\_\_\_\_

Committee Action	Approved	Disapproved	Deferred	Date
Administrative				
Budget				
Executive				

Commission Action	Aye	Nay	Pass	Absent	Total
Roll Call					
Voice Vote	x				

COMMENTS: Motion by: Comm. Blalock, 2nd by: Comm. Vance

TO APPROVE- - APPROVED 7/15/96 VOICE VOTE

**SULLIVAN COUNTY BOARD OF COUNTY COMMISSIONERS**  
**July 15, 1996**

Consider the following:

- (1) **File # 4/96-4** A request by Terry Leonard to rezone the property described below from A-1 to B-3:  
**WITHDRAWN BY APPLICANT 7/15/96**

"Being a tract of land located in the 5th Civil District on the west side of New Carden Hollow Road approximately 4000 feet south of its intersection with State Route 126 and further described as that part of parcel 72.00 map 36 of the Sullivan County Tax Maps lying west of Carden Hollow Road."

The Planning Commission took the following action:

" File No. 4/96-4, Terry Leonard Request

Terry Leonard requested that a tract of land located in the 5th Civil District on the west side of New Carden Hollow Road approximately 4000 feet south of its intersection with State Route 126 be rezoned from A-1 to B-3 to permit the location of an auto repair shop and mini storage building.

The applicant was present and spoke in support of the request. No opposition was presented. Staff stated that Carden Hollow road is not conducive to business development due to dangerous traffic conditions and the predominate residential agricultural character of development in the area. Staff recommended the request be denied.

Motion Brown, second Barnes to deny the request as recommended by staff. Vote in favor of the motion unanimous.

- (2) **File # 5/96-18** A request by Robert Steadman to rezone the property described below from R-1 to B-1:  
**APPROVED 7/15/96 ROLL CALL 22 Aye, 1 Nay, 1 Absent**

"Being a tract of land located in the 13th Civil District on the north side of Reservoir Road approximately 2000 feet west of its intersection with Hood Road and further described as parcel 1.00 map 90 of the Sullivan County Tax Maps."

The Planning Commission took the following action:

" File No. 5/96-18, Robert Steadman Request

Robert Steadman requested that a tract of land located in the 13th Civil District on the north side of Reservoir Road approximately 2000 feet west of its intersection with Hood Road be rezoned from R-1 to B-1 to permit the location of a gift shop.

The applicant was present, spoke and presented a petition in support of the request. Ann Bowman and others in opposition to the request were present and presented a signed petition citing negative impact of the request including increased traffic, reduced residential property values and setting of an undesirable precedent. Attorney Tom Peters representing those in opposition to the request spoke noting that the request was not compatible with existing residential, agricultural development and would negatively impact the area. Staff stated that the proposed business development would be inappropriate and incompatible with existing land use patterns - a contention supported by the Kingsport Land Use Plan - and recommended the request be denied.

Motion Barnes, second Brown to deny the request as recommended by staff. Vote in favor of the motion: Barnes Brown, Daniel; opposed: Kiser, Goodwin, Greene. The motion failed 3 to 3 due to the lack of a majority of the quorum present. No other motions were offered.

- (3) **File # 6/96-1** A request by Michael N. Davis to rezone the property described below from R-2 to PBD-3:  
**APPROVED 7/15/96 ROLL CALL 22 Aye, 1 Aye, 1 Nay**

"Being a tract of land located in the 21th Civil District on the east side of Weaver Pike approximately 800 feet south of its intersection with Vance Tank Road and further described as parcel 109.00 map 68 of the Sullivan County Tax Maps."

The Planning Commission took the following action:

" File No. 6/96-1, Michael N. Davis Request

Michael N. Davis requested that a tract of land located in the 21th Civil District on the east side of Weaver Pike approximately 800 feet south of its intersection with Vance Tank Road be rezoned from R-2 to B-3 to permit the location of future business.

Ms. Davis was present representing the applicant. No opposition was presented. Staff recommended the request be changed to PBD-3 and approved to allow site plan review. The applicant accepted staff recommendation.

Motion Kiser, second Barnes to approve the request to PBD-3 as recommended by staff. Vote in favor of the motion unanimous.

(4) **File # 6/96-4** A request by Jack Tyler to rezone the property described below from R-3 to PBD-3:

APPROVED 7/15/96 ROLL CALL 23 Aye, 1 Absent  
 "Being a tract of land located in the 6th Civil District on the north side of U.S. Hwy. 11-W approximately 2000 feet east of its intersection with Evergreen Drive and further described as parcel 69.00 group A map 33G of the Sullivan County Tax Maps."

The Planning Commission took the following action:

" File No. 6/96-4, Jack Tyler Request

Jack Tyler requested that a tract of land located in the 6th Civil District on the north side of U.S. Hwy. 11-W approximately 2000 feet east of its intersection with Evergreen Drive be rezoned from R-3 to B-3 to permit the location of a contractors office.

The applicant was present. No opposition was presented. Staff suggested that the area proposed to be zoned B-3 be reduced from 41 acres to encompass a smaller portion of the tract fronting US Highway 11-W to depth of approximately 150 feet. The applicant declined staff proposal stating he wished the entire 41 acres to be zoned B-3. Commission members indicated they would consider zoning to PBD-3 to allow site plan review of the 41 acre tract. The applicant accepted this proposal. Staff did not oppose the commission proposal.

Motion Brown, second Kiser to approve zoning of the entire 41 acre parcel 69.00 Group A tax map 33G to PBD-3. Vote in favor of the motion unanimous.

(5) **File # 6/96-5** A request by Delmar and Martha Ward to rezone the property described below from A-1 to B-1:

APPROVED 7/15/96 ROLL CALL 23 Aye, 1 Absent

"Being a tract of land located in the 16th Civil District on the east side of Elizabethton Hwy. approximately 1600 feet south of its intersection with Carr Hollow Road and further described as that part of parcel 12.00 map 136 of the Sullivan County Tax Maps lying east of the Elizabethton Hwy, adjacent to the south boundary of parcel 70.00."

The Planning Commission took the following action:

" File No. 6/96-5, Delmar and Martha Ward Request

Delmar and Martha Ward requested that a tract of land located in the 16th Civil District on the east side of Elizabethton Hwy. approximately 1600 feet south of its intersection with Carr Hollow Road be rezoned from A-1 to B-1 to permit the location of a herb shop.

The applicant was present. No opposition was presented. Staff stated the request was compatible with existing land use patterns and recommended approval.

Motion Childress, second Hickam to approve the request as recommended by staff. Vote in favor of the motion unanimous.

"

(6) **File # 6/96-10** A request by Carolyn C. Clark to rezone the property described below from B-3 to R-1 : **APPROVED 7/15/96 ROLL CALL 23 Aye, 1 Absent**

"Being a tract of land located in the 15th Civil District on the south side of S. Wilcox Drive approximately 500 feet south of its intersection with Rock Springs Drive and further described as parcel 15.00 group B map 90N of the Sullivan County Tax Maps."

The Planning Commission took the following action:

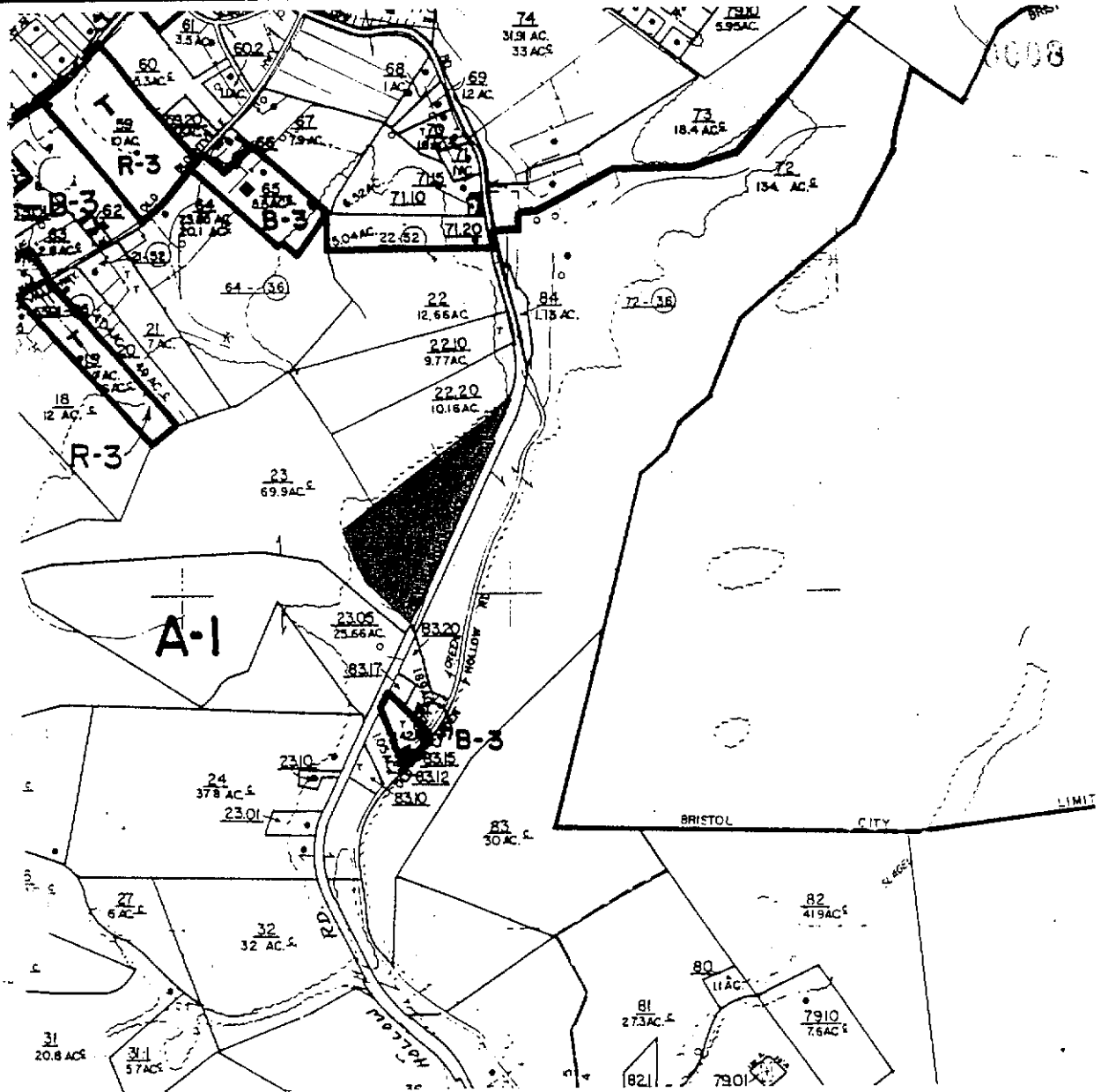
" File No. 6/96-10, Carolyn C. Clark Request

Carolyn C. Clark requested that a tract of land located in the 15th Civil District on the south side of S. Wilcox Drive approximately 500 feet south of its intersection with Rock Springs Drive be rezoned from B-3 to R-1 to permit the location of a double-wide mobile home with less sideyard setback.

The applicant was present. No opposition was presented. Staff stated that the request was compatible with existing land use patterns and recommended approval.

Motion Hickam, second Barnes to approve the request as recommended by staff. Vote in favor of the motion unanimous.

"



# **REZONING REQUEST** Sullivan County, Tennessee From A-1 To B-3

1" = 800'  
 Scale

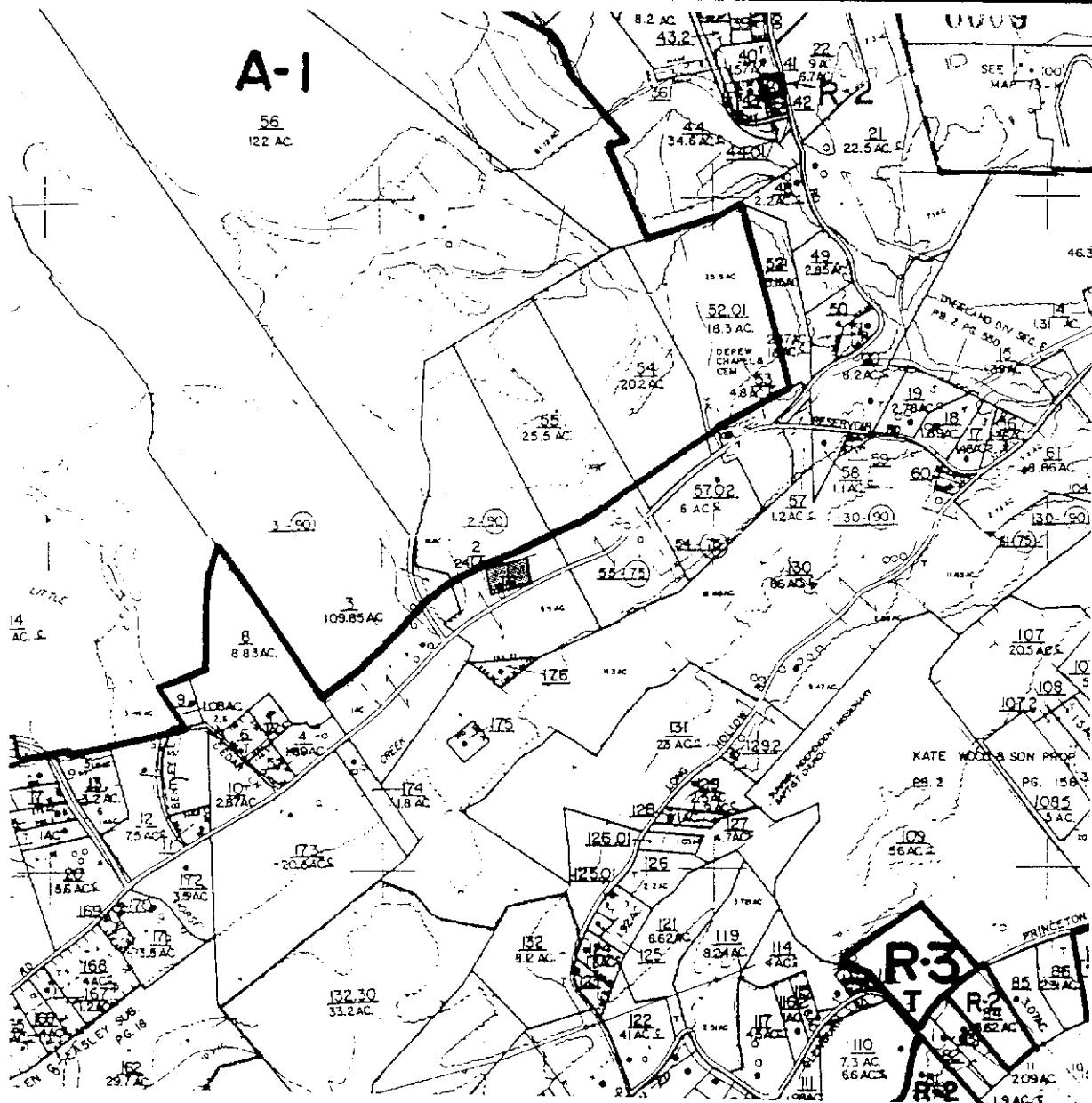
Lot Size: 10.6 acres  
 Civil District: 5



April 16, 1996

File # 4/96-4





# REZONING REQUEST Sullivan County, Tennessee From R-1 To B-1

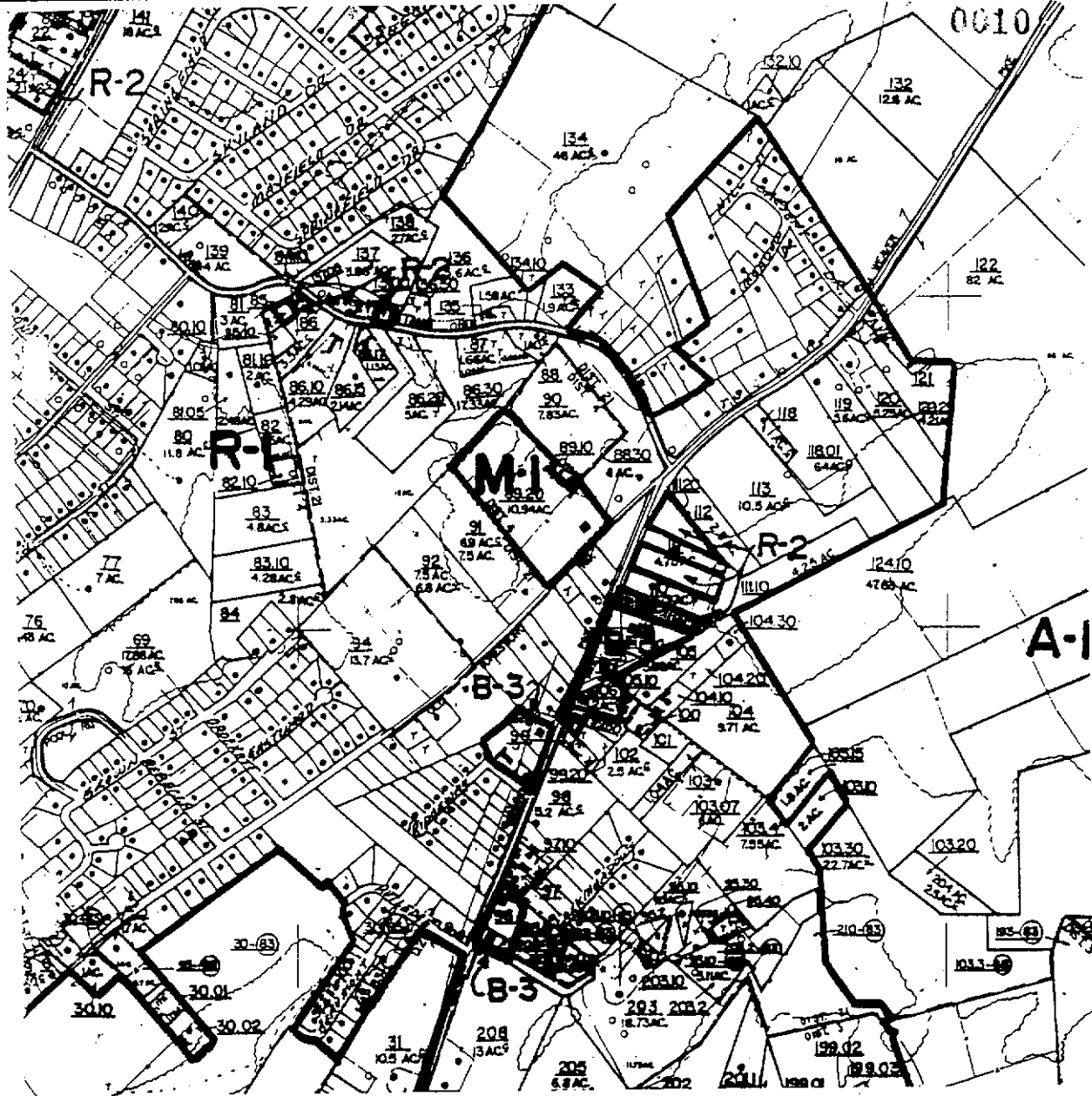
1" = 800'  
Scale

Lot Size: 1.0 acre  
Civil District: 13



May 21, 1996

File # 5/96-18



**REZONING REQUEST**  
 Sullivan County, Tennessee  
 From R-2 To **PBD-3**

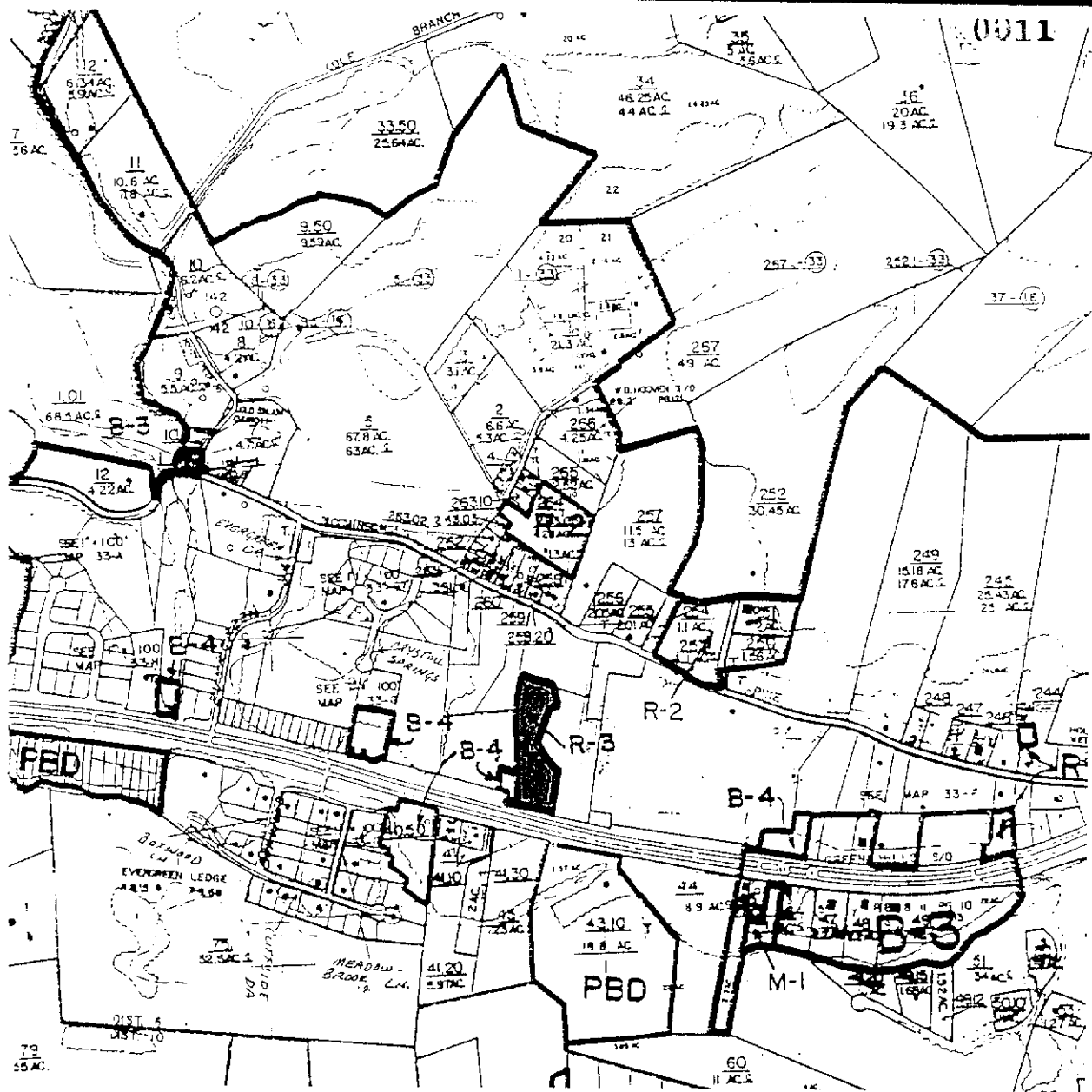
1" = 800'  
 Scale

Lot Size: 1.1 acre  
 Civil District: 21



June 18, 1996

File # 6/96-1



**REZONING REQUEST**  
 Sullivan County, Tennessee  
 From R-3 To **PBD-3**

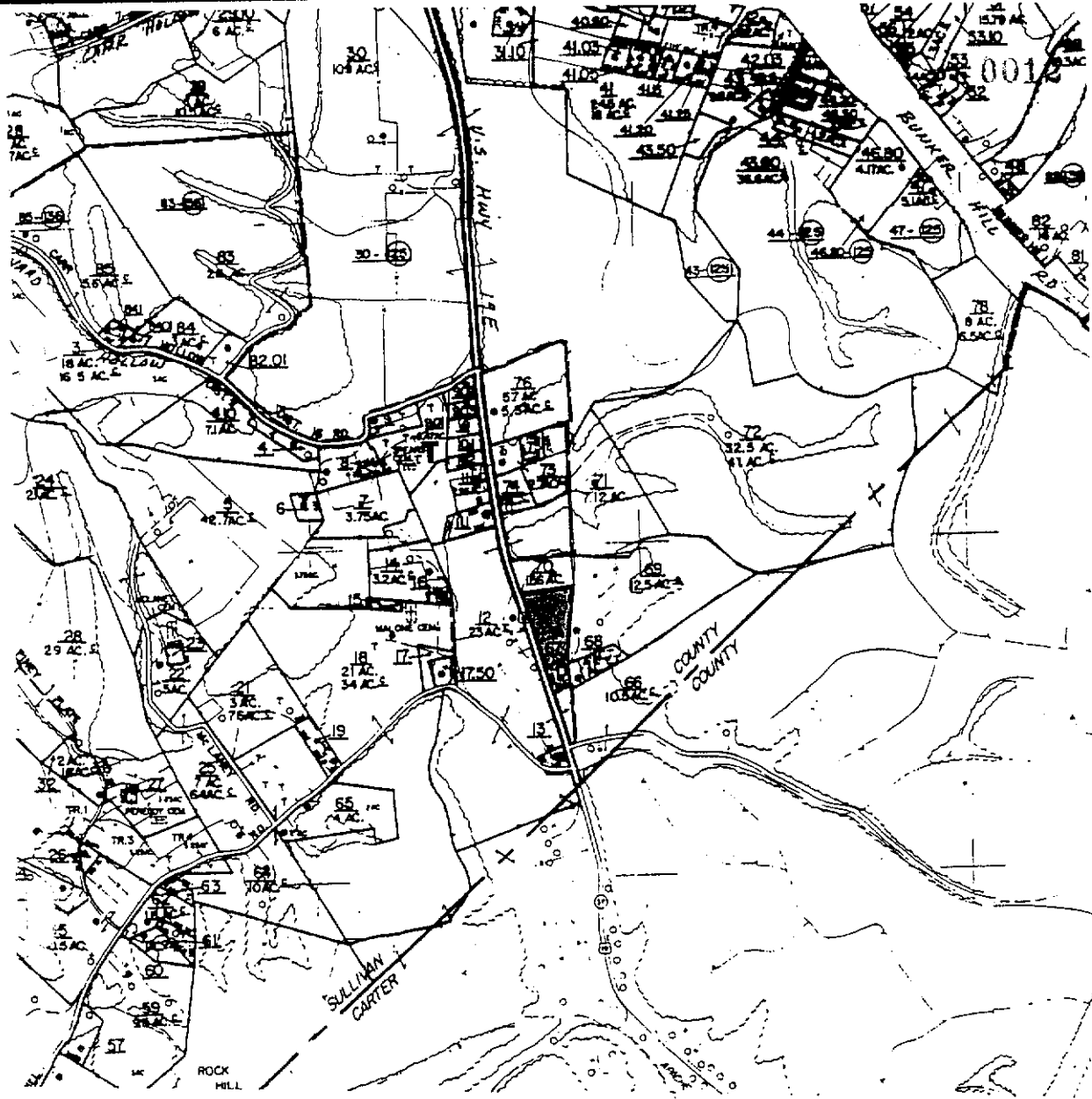
1" = 800'  
 Scale

Lot Size: 41 acres  
 Civil District: 6



June 18, 1996

File # 6/96-4



**REZONING REQUEST**  
 Sullivan County, Tennessee  
 From A-1 To B-1

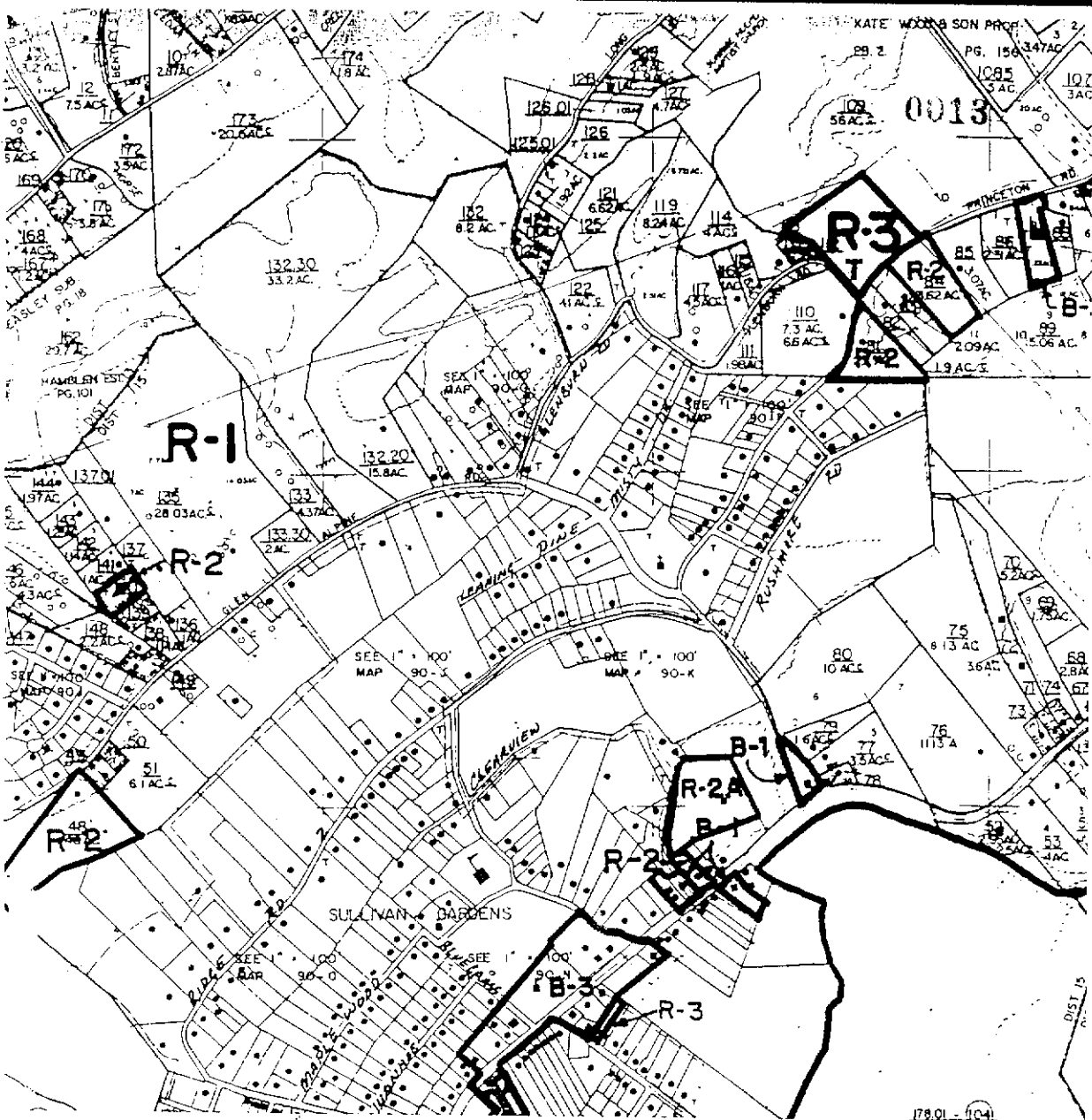
1" = 800'  
 Scale

Lot Size: 1.8 acre  
 Civil District: 16



June 18, 1996

File # 6/96-5



# REZONING REQUEST Sullivan County, Tennessee From B-3 To R-1

1" = 800'  
Scale

Lot Size: 0.5 acres  
Civil District: 15



June 18, 1996

File # 6/96-10

TO THE HONORABLE GIL HODGES, COUNTY EXECUTIVE, AND THE MEMBERS OF THE SULLIVAN COUNTY BOARD OF COMMISSIONERS IN Regular SESSION THIS THE 17th DAY OF June 1996.

Watkins  
RESOLUTION AUTHORIZING Honoring Margaret Watkins Milhorn on the Occasion of her Retirement

WHEREAS, TENNESSEE CODE ANNOTATED; SECTION \_\_\_\_\_, AUTHORIZES COUNTIES TO \_\_\_\_\_

NOW, THEREFORE BE IT RESOLVED by the Board of County Commissioners of Sullivan County, Tennessee, assembled in Regular Session on the 17th day of June 1996

THAT WHEREAS, It is with pleasure that the Sullivan County Board of Commissioners recognizes employees who have performed their duties with extraordinary commitment and devotion, and \_\_\_\_\_

Watkins  
WHEREAS, Margaret Watkins Milhorn, who served the Sullivan County Election Commission for over 30 years, is one such remarkable person, and \_\_\_\_\_

WHEREAS, Following employment with the Election Commission in 1964, Margaret was appointed Registrar-at-Large in 1977, and became one of the first Registrars in the State to be certified as a Registrar-at-Large in June of 1987, and \_\_\_\_\_

WHEREAS, Margaret's ability to maintain a professional, impartial perspective towards her responsibilities was an asset to both Democratic and Republican Administrations under whose leadership she served, and \_\_\_\_\_

WHEREAS, In addition to total dedication to her family and to her church, where she been pianist and organist for over thirty five years, Margaret always found the time to give of her talents to the Community, having served as President of Avoca Elementary School, Bluff City Jr. High and East High, and holds the honorable distinction of Past Matron, Order of Eastern Star in Bluff City, and \_\_\_\_\_

WHEREAS, Margaret and Ivan Milhorn are the parents of two sons, Gary and Dennis, and have five grandchildren, and \_\_\_\_\_

WHEREAS, Margaret completed her successful career in public service upon Retirement in December of 1995, \_\_\_\_\_

NOW THEREFORE BE IT RESOLVED, That the Sullivan County Board of Commissioners, on behalf of all citizens of Sullivan County, hereby honors Margaret Watkins Milhorn for her many great works as a public servant and humanitarian and extend our best wishes for health and happiness in her Retirement. \_\_\_\_\_

All resolutions in conflict herewith be and the same rescinded insofar as such conflict exist.

This resolution shall become effective on \_\_\_\_\_, 19\_\_\_\_, the public welfare requiring it.

Duly passed and approved this 15th day of July, 1996

Attested: \_\_\_\_\_

County Clerk

Date: 7/15/96

County Executive

Date: 7/15/96

INTRODUCED BY COMMISSIONER Belcher ESTIMATED COST: \_\_\_\_\_  
SECONDED BY COMMISSIONER Hicks/Milhorn FUND: \_\_\_\_\_

Committee Action	Approved	Disapproved	Deferred	Date
Administrative				
Budget				
Executive				

Commission Action	Aye	Nay	Pass	Absent	Total
Roll Call					
Voice Vote					

COMMENTS: FIRST READING 6/17/96 APPROVED 7/15/96

TO THE HONORABLE GIL HODGES, COUNTY EXECUTIVE, AND THE MEMBERS OF THE SULLIVAN COUNTY BOARD OF COMMISSIONERS IN Regular SESSION THIS THE 17th DAY OF June 19 96.

RESOLUTION AUTHORIZING A Mutual Aid Agreement between Sullivan County Emergency Management Agency and Elizabethton-Carter County Emergency Agency

WHEREAS, TENNESSEE CODE ANNOTATED; SECTION \_\_\_\_\_ AUTHORIZES COUNTIES TO \_\_\_\_\_

NOW, THEREFORE BE IT RESOLVED by the Board of County Commissioners of Sullivan County, Tennessee, assembled in Regular Session on the 17th day of June 19 96

THAT WHEREAS, Tennessee Code Annotated §58-2-601, known as the Local Government Emergency Assistance Act of 1987, authorizes public agencies of this state to enter into interlocal agreements for mutual assistance,

NOW THEREFORE BE IT RESOLVED, That the Sullivan County Board of Commissioners approves the establishment of a Mutual Aid Agreement between the Sullivan County Emergency Management Agency and Elizabethton-Carter County Emergency Agency, and authorizes County Executive Gil Hodges and Jerry Fleenor, Director, EMA to execute said agreement.

7/15/96 AMEND: Comm. Mayes - Jerry Fleenor draft a Mutual Aid Agreement between all participating entities.

7/15/96 AMEND: Comm. Harr - County Executive of each County and Mayors of the Cities sign the agreement.

All resolutions in conflict herewith be and the same rescinded insofar as such conflict exist.

This resolution shall become effective on \_\_\_\_\_, 19\_\_, the public welfare requiring it.

Duly passed and approved this 15th day of July, 19 96

Attested: [Signature]  
County Clerk

Date: 7/15/96

[Signature]  
County Executive

Date: 7/15/96

INTRODUCED BY COMMISSIONER Mayes ESTIMATED COST: \_\_\_\_\_  
SECONDED BY COMMISSIONER Vance FUND: \_\_\_\_\_

Committee Action	Approved	Disapproved	Deferred	Date
Administrative				
Budget				
Executive				

Commission Action	Aye	Nay	Pass	Absent	Total
Roll Call	22			2	
Voice Vote					

COMMENTS: FRIST READING 6/17/96 APPROVED 7/15/96 AS AMENDED  
ROLL CALL



MUTUAL AID AGREEMENT

00117  
Attachment  
Rest # 222  
P

This agreement entered in to this \_\_\_\_\_ day of \_\_\_\_\_ 1996 by and between the Elizabethton-Carter County Emergency Agency representing Emergency Services of Elizabethton-Carter County and the Sullivan County Emergency Management Agency representing Emergency Services for Sullivan County.

W I T N E S S E T H :

WHEREAS, Tennessee Code Annotated 58-2-601 et seq, known as the Local Government Emergency Assistance Act of 1987, authorize public agencies of this state to enter into interlocal agreements for mutual assistance, and

WHEREAS, the parties hereto by this agreement avail themselves of the authority conferred by this act, and

WHEREAS, it is the intention of the parties hereto to provide each of the parties by mutual assistance commitment with a predetermined plan by which each might render aid to the other in case of emergency which demand Emergency Assistance Response services to a degree beyond the existing capabilities of either party, and

WHEREAS, it is deemed in the public interest for the parties hereto to enter into said agreement for mutual assistance in Emergency Assistance Response to assure each party of adequate protection.

NOW THEREFORE, in consideration of the mutual covenants contained herein, the parties hereto agrees as follows:

1. The parties will respond to calls for Emergency Assistance Response assistance only upon request for such assistance made by the Emergency Manager Director or Team Leader for the requesting Agency or their designee. All requests for Emergency Assistance Response assistance shall be directed only to the senior officer on duty at the time with the entity from which aid is requested.

2. Each party's response, if any, to such call for assistance will be determined by the senior officer on duty with the responding party in the exercise of his sound discretion. Any decision reached by the aforesaid senior officer on duty as to such response shall be final and shall not thereafter be questioned by anyone.

3. The conduct and actions of personnel for the responding Emergency Response Agency shall be the responsibility of the responding agency and personnel for the responding agency shall at all times be considered as employees of the responding agency.

4. The Agency responding to the request for mutual assistance under the terms of this agreement shall be liable and responsible for injury to personnel and the damage to its own apparatus and/or equipment. The responding agency shall also be liable and responsible for any damage caused by its own apparatus and/or negligence of its own personnel while in route to or returning from the scene of the emergency.

5. Neither the responding party nor its employees shall be liable for any property damage or bodily injury at the actual scene of any emergency due to actions which are performed in responding to a request for emergency assistance.

6. No compensation will be paid by the parties under this agreement for said mutual assistance rendered, except as previously provided.

7. The parties hereto agree that no claim for compensation will be made by any party against any other party for loss, damage or personal injury which may occur in consequence of mutual assistance rendered under this agreement, and all such right or claims are hereby expressly waived.

8. Officers of the responding agency shall be considered to be employee of the responding agency and to be acting within the course and scope of their employment for purposes under the Governmental Tort Liability Act or Worker's Compensation Law of the State of Tennessee.

9. The senior officer of the requesting agency on scene of the emergency shall in all instances be in command of the emergency as to strategy, tactics and overall directions of the operation. All orders or directions regarding the operations of the responding agency shall be relayed to the senior officer in command of the responding agency at the scene.

10. All personnel employed by the parties to this agreement shall, during such time that said personnel are actually providing aid outside the jurisdictional limits of the employing agency pursuant to a request for aid made in accordance with this agreement, shall have the same powers, duties, rights, privileges, and immunities as if said personnel were performing their duties within the political subdivision in which they are normally employed.

11. The party having financial responsibility for the agency providing services, personnel, equipment, or facilities utilized pursuant to the provision of this agreement shall bear any loss or damage to the same and shall pay any and all expenses incurred in the maintenance and operation of the same. Said party shall compensate all of its employees rendering aid pursuant to this agreement during the time of the rendering of such aid and shall defray the actual travel and maintenance expenses of such employees while they are rendering such aid. Such compensation shall include any amounts paid or due for compensation due to personal injury or death while such employees are engaged in rendering such aid, if such amounts would be due if the aforesaid personal injury or death had occurred within the normal jurisdiction of that party. Such compensation shall also include all benefits normally due such employees.

12. All exemption from ordinances and rules, and all privileges which apply to the activities of such officers, agents, or employees of any agency when performing their respective functions within the territorial limits of their respective agency's jurisdiction shall apply to them to the same degree, manner, and extent while engaged in the performance of any of their functions and duties extraterritorially under the provisions of this Mutual Aid Agreement. The provision of this agreement shall apply with equal effect to paid and auxiliary employees.

13. Should the responding agency be notified of an emergency in the responding agencies home jurisdiction which would require the response of said agency, the team leader shall decide what resources will be deployed to the emergency in the agencies home jurisdiction. Should the officer in command of the responding party at the scene of the emergency decide to return all deployed resources to the agencies home jurisdiction, the responding agency shall have no liability to any party or parties for any damages or claims which might result from said decision.

14. This agreement may be canceled at the discretion of the Chief Executive Officer of any party upon sixty (60) days written notice to all other parties.

15. This agreement shall take effect upon execution by the authorized representatives of each party after approval of the government body of each party, and shall remain in full force and effect until canceled as provided herein.

attachment # *for* 8 0019

IN WITNESS WHEREOF, we have set our hands and seals, this the  
day \_\_\_\_\_, 1996.

James L. Burrough, Director  
Elizabethton-Carter County  
Emergency Management Agency

Jerry Fleenor, Director  
Sullivan County Emergency  
Management Agency

Gil Hodges, County Executive  
Sullivan County

TO THE HONORABLE GIL HODGES, COUNTY EXECUTIVE, AND THE MEMBERS  
OF THE SULLIVAN COUNTY BOARD OF COMMISSIONERS IN Regular SESSION  
THIS THE 17th OF June 1996.

RESOLUTION AUTHORIZING Sullivan County School Department entering into Grant Agreement with Construction Education Partnership.

WHEREAS, TENNESSEE CODE ANNOTATED; SECTION \_\_\_\_\_, AUTHORIZES  
COUNTIES TO \_\_\_\_\_

NOW, THEREFORE BE IT RESOLVED by the Board of County Commissioners of Sullivan  
County, Tennessee, assembled in Regular Session on the 17th day of June 1996.

THAT WHEREAS, the companies of Flour Daniel and Tennessee Eastman Corporation  
have initiated the Grant known as Construction Education Fund and these companies have  
requested that the Sullivan County School System act as fiscal agent, and \_\_\_\_\_

WHEREAS, the Sullivan County School Board has approved the concept and school  
accounting department to act as fiscal agent, and \_\_\_\_\_

WHEREAS, this grant will be for the benefit of students that are attending schools within the First  
Congressional District, now \_\_\_\_\_

THEREFORE BE IT RESOLVED, that the Sullivan County Board of Commissioners  
approve the Sullivan County Department of Education to act as the fiscal agent for the  
Construction Education Partnership Grant, for the benefit of all students within the First  
Congressional District that are attending classes in the construction field  
\_\_\_\_\_  
\_\_\_\_\_  
\_\_\_\_\_  
\_\_\_\_\_

All resolutions in conflict herewith be and the same rescinded insofar as such conflict exist.

This resolution shall become effective on \_\_\_\_\_, 19\_\_\_\_, the public welfare requiring it.

Duly passed and approved this 15th day of July, 1996.

Attested: \_\_\_\_\_ Date: \_\_\_\_\_  
County Clerk County Executive

INTRODUCED BY COMMISSIONER Blalock ESTIMATED COST: \_\_\_\_\_  
SECONDED BY COMMISSIONER Mayer FUND: \_\_\_\_\_

Committee Action	Approved	Disapproved	Deferred	Date
Administrative				
Budget				
Executive				

Commission Action	Aye	Nay	Pass	Absent	Total
Roll Call					
Voice Vote	23			1	

COMMENTS: FIRST READING 6/17/96 APPROVED 7/15/96  
ROLL CALL

TO THE HONORABLE GIL HODGES, COUNTY EXECUTIVE, AND THE MEMBERS OF THE SULLIVAN COUNTY BOARD OF COMMISSIONERS IN Regular SESSION THIS THE 15th DAY OF July 19 96.

RESOLUTION AUTHORIZING Maintenance Agreement for Connector Road to State Route 394 at Station 365+53

WHEREAS, TENNESSEE CODE ANNOTATED; SECTION \_\_\_\_\_ AUTHORIZES COUNTIES TO \_\_\_\_\_

NOW, THEREFORE BE IT RESOLVED by the Board of County Commissioners of Sullivan County, Tennessee, assembled in Regular Session on the 15th day of July 19 96

THAT WHEREAS, Bristol Motor Speedway has requested approval from the Tennessee Department of Transportation, to construct a connector road to State Route 394 at Station 365+53 to provide better ingress and egress for traffic. Said road construction and upkeep will be performed by Bristol Motor Speedway, and

WHEREAS, The Tennessee Department of Transportation requires the local governmental agency to request the waiver of a limited access control highway,

NOW THEREFORE BE IT RESOLVED, that Sullivan County agrees to maintain the pavement, slopes, drainage, etc., for a connector road from it's point of connection to state Route 394 (Station 365+53) to the northern right-of-way line of State Route 394 as shown on the attached drawing [+/- 130 ft in length as shown on the attached drawing].

WAIVER OF RULES REQUESTED

All resolutions in conflict herewith be and the same rescinded insofar as such conflict exist.

This resolution shall become effective on \_\_\_\_\_, 19\_\_, the public welfare requiring it.

Duly passed and approved this 15th day of July, 19 96

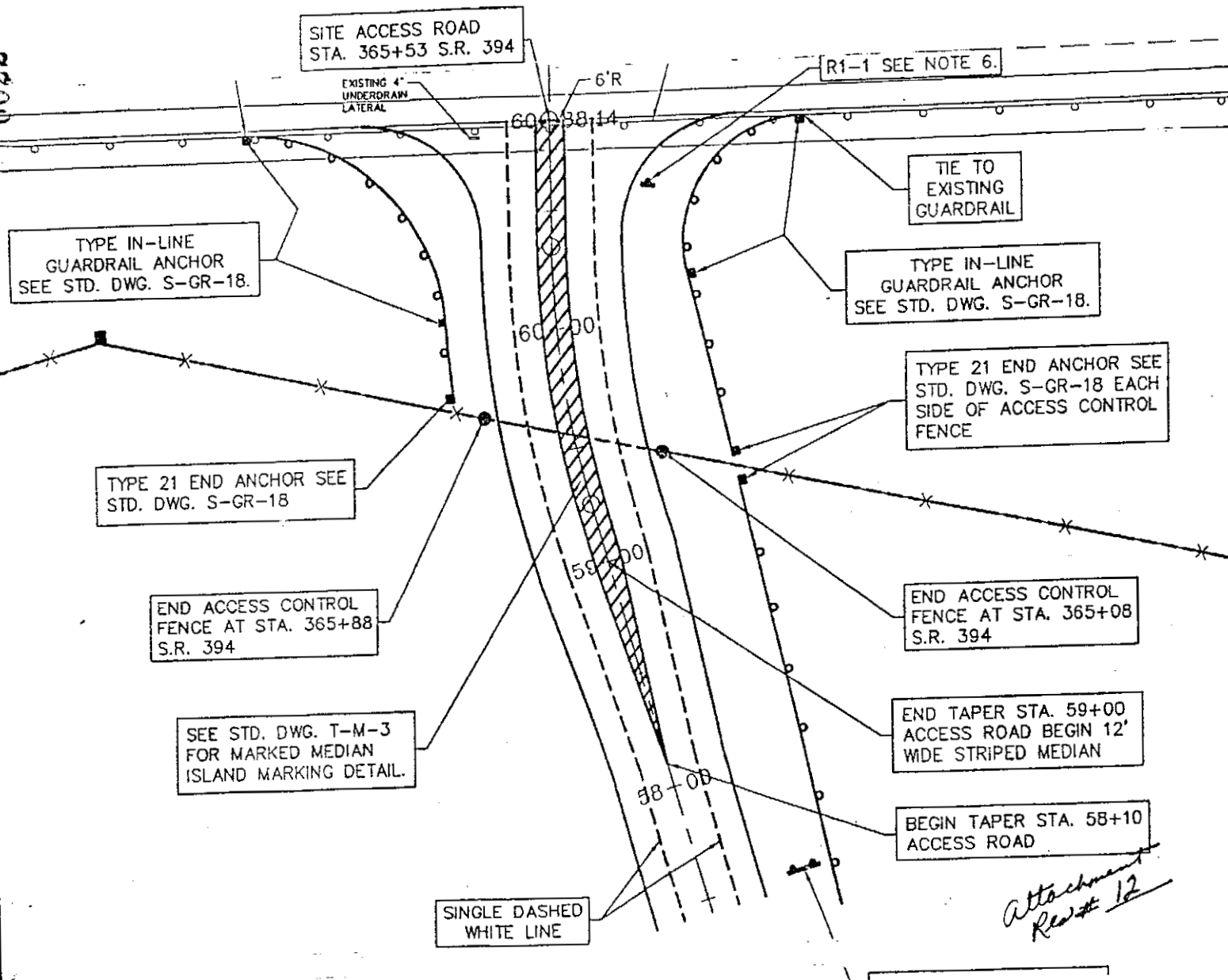
Attested: [Signature] Date: 7/15/96 [Signature] Date: 7-12-96  
County Clerk County Executive

INTRODUCED BY COMMISSIONER Millhorn ESTIMATED COST: \_\_\_\_\_  
SECONDED BY COMMISSIONER Hicks/Belcher FUND: \_\_\_\_\_

Committee Action	Approved	Disapproved	Deferred	Date
Administrative				
Budget				
Executive				

Commission Action	Aye	Nay	Pass	Absent	Total
Roll Call	23			1	
Voice Vote					

COMMENTS: WAIVER OF RULES APPROVED 7/15/96 ROLL CALL





July 10, 1996

Mr. Gil Hodges  
County Executive  
Sullivan County, Tennessee  
3411 Highway 128  
Blountville, Tennessee 37617

*Attachment  
Re # 12*

Dear Mr. Hodges:

Pursuant to our telephone conversation earlier today, a situation has arisen that requires your assistance. We would like to resolve this so that everyone's best interests are served. As you know, Speedway Motorsports, Inc. and Bristol Motor Speedway are committed to an aggressive expansion program that can only benefit Sullivan County and the entire east Tennessee region.

It is our stated goal to increase the seating capacity of the speedway to over 120,000 by 1998, making it the largest entertainment facility in the state of Tennessee. However, to accomplish this objective we need to be able to provide the egress and ingress necessary to move out fans in and out of the speedway.

Commissioner Bruce Saltsman at the Tennessee Department of Transportation has been most helpful in securing a waiver of limited access control off the new Bristol Beltway that will allow us to build a new four lane road through property we have acquired on the backside of the speedway. We are committed to paying all the costs involved in opening up this entrance for the August 23-24 races.

We would appreciate Sullivan County's assistance in accepting the roadway as a public county road even though we are committed to pay all costs of construction and upkeep.

It is absolutely crucial to the future of Bristol Motor Speedway to be able to feed cars onto the Bristol Beltway. Without this access, all plans for future expansion will be placed on hold. We believe our contribution to the economy of this area to be in the range of \$200 million a year. An additional 30-40,000 seats would only increase this amount.



Hodges Letter  
July 10, 1996  
Page 2

At your earliest convenience, please let us know how to proceed on this matter. We are willing to do anything within our power to open this access by the August race.

Sincerely,

A handwritten signature in cursive script that reads "Jeff Byrd". The signature is written in dark ink and is positioned above the printed name and title.

Jeff Byrd  
Vice President/General Manager



TO THE HONORABLE GIL HODGES, COUNTY EXECUTIVE, AND THE MEMBERS OF THE SULLIVAN COUNTY BOARD OF COMMISSIONERS IN Regular SESSION THIS THE 15th DAY OF July 19 96.

RESOLUTION AUTHORIZING A Cooperative Agreement with The United States Forest Service - 2nd Civil District

WHEREAS, TENNESSEE CODE ANNOTATED; SECTION \_\_\_\_\_, AUTHORIZES COUNTIES TO \_\_\_\_\_

NOW, THEREFORE BE IT RESOLVED by the Board of County Commissioners of Sullivan County, Tennessee, assembled in Regular Session on the 15th day of July 19 96

THAT WHEREAS, Each year since 1991, Sullivan County has entered into a cooperative agreement with the United States Forest Service for patrol by Sheriff's Department personnel of U.S. Forest Land in the 2nd Civil District; and

WHEREAS, The Forest Service is requesting additional patrol of this forest area to begin July 15, 1996 and terminate September 30, 1996 and will reimburse Sullivan County for its expenditures not to exceed \$7,000.00,

THEREFORE BE IT RESOLVED, That the Sullivan County Executive and Sullivan County Sheriff be authorized to execute the Cooperative Agreement with the U.S. Forest Service for total funding of \$7,000.00 to be allocated as follows:

TO: ACO 54111 (Sheriff's Forest Service Agreement) \$7,000.00

FURTHER BE IT RESOLVED, That this funding does not affect the Maintenance of Effort.

# WAIVER OF RULES REQUESTED

All resolutions in conflict herewith be and the same rescinded insofar as such conflict exist.

This resolution shall become effective on \_\_\_\_\_, 19\_\_\_\_, the public welfare requiring it.

Duly passed and approved this 15th day of July, 19 96

Attested: B. Teachur Date: 7/15/96 [Signature] Date: 7/15/96  
County Clerk County Executive

INTRODUCED BY COMMISSIONER Kiser ESTIMATED COST: \_\_\_\_\_  
SECONDED BY COMMISSIONER Vance FUND: \_\_\_\_\_

Committee Action	Approved	Disapproved	Deferred	Date
Administrative				
Budget				
Executive				

Commission Action	Aye	Nay	Pass	Absent	Total
Roll Call	23			1	
Voice Vote					

COMMENTS: WAIVER OF RULES APPROVED 7/15/96 ROLL CALL

FY 96

## COOPERATIVE AGREEMENT

BETWEEN

SULLIVAN COUNTY SHERIFF'S OFFICE  
140 BLOUNTVILLE BYPASS  
BLOUNTVILLE, TN 37617

AND

U. S. DEPARTMENT OF AGRICULTURE  
FOREST SERVICE  
CHEROKEE NATIONAL FOREST  
2800 NORTH OCOEE STREET  
CLEVELAND, TN 37320

*Attachment  
Res # 14*

Under the Act of August 10, 1971, (PL 92-82) (16 USC 551a)

Whereas, the Forest Service, hereinafter referred to as the Service, has the responsibility for the enforcement of the Federal laws and regulations relative to the National Forest Service and,

Whereas, the Service recognizes that public use of such lands and water which are usually located in remote or sparsely populated areas, are attracting large numbers of visitors and,

Whereas, the Sullivan County Sheriff's Office hereinafter referred to as the cooperators, has the authority to enforce the State and local laws for Sullivan County on such lands and water and,

Whereas, the Cherokee National Forest is partially located in Sullivan County for which the cooperator has the responsibility of enforcement of state and local laws and,

Whereas, the cooperator is limited by level of financing as to the amount of protection, patrol, and investigation that can be provided at the more remote areas within the Cherokee National Forest,

Now, therefore, the parties hereby mutually agree that it is desirable to cooperate in better utilizing the resources of both agencies while providing for more adequate protection of persons and property, as follows:

A. The Sullivan County Sheriff's Office agrees:

1. To continue to enforce the civil and criminal laws of the state and County on lands and water within or a part of any unit of the National Forest System within the normal scope of its duty without reimbursement by the Service.

2. Upon specific request of the Service, to provide special services beyond those provided under Clause A-1 for the enforcement of State and local laws relating to the protection of persons and their property in accordance with the operating and financial plan required by Clause C-2.
  3. To furnish the Service, at intervals mutually agreed upon, itemized statements of expenditures incurred under Clause A-2 at the rates established by the annual operating and financial plan in Clause C-2.
  4. To maintain accounting and performance records of the reimbursable expenses set forth in A-2 in a manner that will facilitate an examination by officials of the Service or other Federal officials who may be required to examine such records. Such records will be retained for a period of 3 years following the year the expenditures were incurred unless disposition is otherwise agreed to in writing.
  5. That all Officers assigned to fulfill the services under this agreement will meet the same standards of training required of other Officers in his jurisdiction or will meet the State Peace Officers Standards of Training (POST) where they exist.
  6. To furnish the Service in conjunction with the Statement of Expenditures required by Clause A-3, a Cooperative Law Enforcement Activity Report, 5300-5, identifying the number of crimes occurring on National Forest System land. The report will follow the FBI Uniform Crime Reporting Groupings, Part I and Part II offenses. Offense and arrest information will be combined and reported for each crime. The report will separate the crimes handled under the cooperative agreement from those handled by the cooperator during regular duties.
  7. To enter designated wilderness areas for official use per guidelines established and set forth in the Cherokee National Forest Search and Rescue Plan (copy attached).
- B. The Service agrees, within availability of funds and established Service regulations and policies:
1. To enforce the Federal laws and regulations relating to the National Forest System lands.
  2. To provide support and cooperation to the Sullivan County Sheriff's Office in the enforcement of state and local laws on lands and water within or a part of any unit of the National Forest System.
  3. To reimburse the Sullivan County Sheriff's Office for the special or support services provided under Clause A-2 at the rates established by the annual operating and financial plan in Clause C-2.
  4. To follow required FCC procedures when operating radio(s) on cooperators frequency.

5. To support and assist the Sheriff on Search and Rescue operations in designated wilderness areas per guidelines established and set forth in the Cherokee National Forest Search and Rescue Plan (copy attached).

C. The parties mutually agree:

1. To provide the maximum cooperation possible within the availability of funds and established laws, regulations, and policies governing the respective agencies that will assure the protection of persons and their property on land and water within or a part of any unit of the National Forest System.
2. To prepare and/or update annually an Operating and Financial Plan specifying the service to be provided and agreed rates for reimbursement. This plan, when signed by both parties, is attached to and made a part of this agreement. Each party will designate in the plan a specific individual and alternate(s) to make or receive requests for special services under this agreement.
3. That Officers and/or agents of the Sullivan County Sheriff's Office performing services under this agreement in enforcing State and local laws are, and will remain, under the supervision, authority, and responsibility of the Sullivan County Sheriff's Office. Such services provided by the cooperator and its employees shall not be considered as coming within the scope of Federal employment and none of the benefits of Federal employment will be conferred under this agreement.
4. In connection with the performance of work under this agreement, the provisions of Form AD-369, Equal Opportunity, attached, are hereby included as a part of this agreement. On Form AD-369, "Contractor" means "Cooperator," and Contracting Officer" and Contracting Agency" mean "Forest Service."
5. No member of, or delegate to, Congress, or Resident Commissioner shall be admitted to any share or part of this agreement or to any benefit that may arise therefrom; but this provision shall not be construed to extend to this agreement if made with a corporation for its general benefit.
6. The period of this agreement shall be from July 15, 1996 until September 30, 1996 or until terminated by mutual agreement or on 30 days written notice from either party to the other.
7. Any changes in the provisions of this agreement which are necessary and proper will be made by formal amendment. Changes may be made to the current operating plan by verbal agreement between the Forest Supervisor and the executive Officer, followed by a letter of documentation from the Forest Supervisor.

COOPERATOR

Sullivan County Sheriff's Office  
140 Blountville Bypass  
Blountville, TN 37617  
(423) 323-5121

SERVICE

U. S. Department of Agriculture  
Cherokee National Forest  
2300 N. Ocoee Street  
P.O. Box 2010  
Cleveland, TN 37320  
(423) 476-9700

## REVIEWED:

\_\_\_\_\_  
Sheriff  
Sullivan County, Tennessee

\_\_\_\_\_  
Date

\_\_\_\_\_  
Resident Special Agent  
Cherokee National Forest

\_\_\_\_\_  
Date

\_\_\_\_\_  
District Ranger  
Watauga Ranger District

\_\_\_\_\_  
Date

## APPROVED:

\_\_\_\_\_  
County Executive  
Sullivan County, Tennessee

\_\_\_\_\_  
Date

\_\_\_\_\_  
Forest Supervisor  
Cherokee National Forest

\_\_\_\_\_  
Date

## ATTACHMENT 1

## Operating and Financial Plan

## Reimbursable Services Requested by Forest Service

This plan, made and agreed to this 15th day of July 1996, for the period beginning July 15, 1996, and ending September 30, 1996, by and between the Forest Service and the Sullivan County Sheriff's Office, becomes a part of the agreement between said parties dated July 15, 1996.

## A. The Sullivan County Sheriff's Office agrees:

1. To assign Patrol Units as needed to patrol the following areas:
  - a. Little Oak Campground
  - b. Jacob's Creek Campground
  - c. Jacob's Creek Job Corp Center
  - d. Forest Service Road #87 and #87d (Flatwoods Road)
  - e. Lake Access Area at Big Creek.

Patrols should be made as many times as practical, stressing patrols as least twice on Fridays and Saturdays between the hours of 1400 and 0300, and once on Sunday afternoons from July 15, 1996, through September 30, 1996. Additional patrols should be made the Sunday night immediately preceding Labor Day and daytime patrols on Labor Day itself.

The basic rate of billing for reimbursement services will be \$12.00 per hour and .30 cents per mile.

2. To furnish the Forest Service an itemized statement by the fifteenth of each month, for expenditures of Clause A-1 above. The statement should be sent to District Ranger, Cherokee National Forest, 246 Highway 91, Elizabethton, TN. 37643.
3. The statement will be on the forms furnished by the Forest Service and in sufficient detail to allow the Forest Service to tie these expenditures back to the reimbursement expenses and the rate schedule. The statement will be certified by the Sheriff of Sullivan County, Tennessee as being current and proper.

## B. The Forest Service agrees:

1. To reimburse the Sullivan County Sheriff's Office on receipt of satisfactory statements of expenditures in accordance with the rate schedule for the period established for this plan, but not to exceed \$7,000. Changes in this operating plan can be made by verbal

agreement between the Forest Supervisor and the County Executive followed by written documentation from the Forest Supervisor.

It is mutually agreed that the following shall be the designated representative of each party:

(a) For the Forest Service:

Russell L. Arthur  
Resident Special Agent  
Cherokee National Forest  
P. O. Box 2010  
Cleveland, TN 37320

Sheryl K. Maddux  
Watauga District Ranger  
246 Highway 91  
Elizabethton, TN 37643

Kimberly A. Coleman  
Law Enforcement Officer  
Cherokee National Forest

(b) For the Sullivan County Sheriff's Office:

Name/Title: Keith Carr, Sheriff  
Location: 140 Blountville Bypass  
Blountville, TN 37617  
Telephone: (423) 323-5121



COOPERATOR

Sullivan County Sheriff's Office  
140 Blountville Bypass  
Blountville, TN 37617  
(423) 323-5121

SERVICE

U. S. Department of Agriculture  
Forest Service  
Cherokee National Forest  
2800 North Ocoee Street  
P.O. Box 2010  
Cleveland, TN 37320  
(423) 475-9700

## REVIEWED:

\_\_\_\_\_  
Sheriff  
Sullivan County, Tennessee

\_\_\_\_\_  
Date

\_\_\_\_\_  
Resident Special Agent  
Cherokee National Forest

\_\_\_\_\_  
Date

\_\_\_\_\_  
District Ranger  
Watauga Ranger District

\_\_\_\_\_  
Date

## APPROVED:

\_\_\_\_\_  
Forest Supervisor  
Cherokee National Forest

\_\_\_\_\_  
Date

\_\_\_\_\_  
County Executive  
Sullivan County, Tennessee

\_\_\_\_\_  
Date

TO THE HONORABLE GIL HODGES, COUNTY EXECUTIVE, AND THE MEMBERS OF THE SULLIVAN COUNTY BOARD OF COMMISSIONERS IN Regular SESSION THIS THE 15th DAY OF July 19 96.

RESOLUTION AUTHORIZING STOP Sign on White Hollow Road - 3rd C.D.

WHEREAS, TENNESSEE CODE ANNOTATED; SECTION \_\_\_\_\_ AUTHORIZES COUNTIES TO \_\_\_\_\_

NOW, THEREFORE BE IT RESOLVED by the Board of County Commissioners of Sullivan County, Tennessee, assembled in Regular Session on the 15th day of July 19 96.

THAT BE IT RESOLVED. That a STOP sign be posted on White Hollow Road at Ryder Church Road as recommended in correspondence from the Sullivan County Highway Department.

All resolutions in conflict herewith be and the same rescinded insofar as such conflict exist.

This resolution shall become effective on \_\_\_\_\_, 19\_\_, the public welfare requiring it.

Duly passed and approved this 15th day of July, 19 96

Attested: B. Feathers Date 7/15/96 Gil Hodges Date: 7/12/96  
County Clerk County Executive

INTRODUCED BY COMMISSIONER Hyatt ESTIMATED COST: \_\_\_\_\_  
SECONDED BY COMMISSIONER Mason FUND: \_\_\_\_\_

Committee Action	Approved	Disapproved	Deferred	Date
Administrative				
Budget				
Executive				

Commission Action	Aye	Nay	Pass	Absent	Total
Roll Call	23			1	
Voice Vote					

COMMENTS: WAIVER OF RULES APPROVED 7/15/96 ROLL CALL

SULLIVAN COUNTY  
HIGHWAY DEPARTMENT

P.O. BOX 590  
BLOUNTVILLE, TENNESSEE 37617

*John R. LeSueur, Jr.*  
Commissioner of Roads

*Attachment  
Page 15*

279-2820

June 25, 1996

COMMISSIONERS: Marvin Hyatt  
Dwight Mason

Dear Commissioners:

I would like to request that you consider passing the following resolution:

A STOP sign be placed on White Hollow Road at Ryder Church Road.

This is in the 3rd Civil District.

If you have any questions, please feel free to contact me.

Sincerely,

*Wayne Jones*  
Wayne Jones  
Traffic Coordinator

WJ/jb

cc: Shirley Gurganus

TO THE HONORABLE GIL HODGES, COUNTY EXECUTIVE, AND THE MEMBERS OF THE SULLIVAN COUNTY BOARD OF COMMISSIONERS IN Regular SESSION THIS THE 15th DAY OF July 19 96.

RESOLUTION AUTHORIZING STOP Signs and Speed Limit Signs Posted on Palmer Road & Old Blairs Gap Road - 13th & 15th C.D.

WHEREAS, TENNESSEE CODE ANNOTATED; SECTION \_\_\_\_\_ AUTHORIZES COUNTIES TO \_\_\_\_\_

NOW, THEREFORE BE IT RESOLVED by the Board of County Commissioners of Sullivan County, Tennessee, assembled in Regular Session on the 15th day of July 19 96.

THAT BE IT RESOLVED, That the following signs be posted as recommended in correspondence from the Sullivan County Highway Department:

13th CIVIL DISTRICT:

STOP Sign - on Palmer Road at Princeton Road

25 MPH Speed Limit - on Long Hollow Road

15th CIVIL DISTRICT:

25 MPH Speed Limit - on Old Blairs Gap Road

STOP Sign - on Starlight Road at Stardust Road

STOP Sign - on Stardust Road West at Stardust Road

All resolutions in conflict herewith be and the same rescinded insofar as such conflict exist.

This resolution shall become effective on \_\_\_\_\_, 19\_\_, the public welfare requiring it.

Duly passed and approved this 5th day of July, 19 96

Attested:

County Clerk

Date:

7-15-96

County Executive

Date: 7-15-96

INTRODUCED BY COMMISSIONER Conkin ESTIMATED COST: \_\_\_\_\_  
SECONDED BY COMMISSIONER Williams FUND: \_\_\_\_\_

Committee Action	Approved	Disapproved	Deferred	Date
Administrative				
Budget				
Executive				

Commission Action	Aye	Nay	Pass	Absent	Total
Roll Call	23			1	
Voice Vote					

COMMENTS: WAIVER OF RULES APPROVED 7/15/96 ROLL CALL

SULLIVAN COUNTY  
HIGHWAY DEPARTMENT

P.O. BOX 590  
BLOUNTVILLE, TENNESSEE 37617

*John R. LeSueur, Jr.*  
Commissioner of Roads

*Attachment  
Res # 16*

279-2820

June 24, 1996

COMMISSIONERS: Raymond C. Conkin, Jr.  
Eddie Williams

Dear Commissioners:

I would like to request that you consider passing the following resolution:

A 25 MPH SPEED LIMIT be placed on Long Hollow Road.

This is in the 13th Civil District.

If you havd any questions, please feel free to contact me.

Sincerely,

*Wayne Jones*  
Wayne Jones  
Traffic Coordinator

WJ/jb

cc: Shirley Gurganus

SULLIVAN COUNTY  
HIGHWAY DEPARTMENT

P.O. BOX 590  
BLOUNTVILLE, TENNESSEE 37617

0038

John R. LeSueur, Jr.  
Commissioner of Roads

279-2820

June 24, 1996

*Attachment  
Page 16*

COMMISSIONERS: Raymond Conkin, Jr.  
Eddie Williams

Dear Commissioners:

I would like to request that you consider passing the following resolutions:

- (1) A STOP sign be placed on Palmer road at Princeton Road.

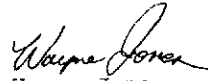
This is in the 13th Civil District.

- (2) A 25 MPH SPEED LIMIT be placed on Old Blairs Gap Road.

This is in the 15th Civil District.

If you have any questions, please feel free to contact me.

Sincerely,



Wayne Jones  
Traffic Coordinator

WJ/jb

c: Shirley Gurganus

SULLIVAN COUNTY  
HIGHWAY DEPARTMENT

P.O. BOX 590  
BLOUNTVILLE, TENNESSEE 37617

*John R. LeSueur, Jr.*  
Commissioner of Roads

*Attachment  
Res # 16*

279-2820

June 26, 1996

COMMISSIONERS: Raymond C. Conkin  
Eddie Williams

Dear Commissioners:

I would like to request that you consider passing the following resolutions:

- (1) A STOP sign be placed on Starlight Road at Stardust Road.
- (2) A STOP sign be placed on Stardust Road West at Stardust Road.

These are in the 15th Civil District.

If you have any questions, please feel free to contact me.

Sincerely,

*Wayne Jones*  
Wayne Jones  
Traffic Coordinator

WJ/jb

c: Shirley Gurganus

TO THE HONORABLE GIL HODGES, COUNTY EXECUTIVE, AND THE MEMBERS OF THE SULLIVAN COUNTY BOARD OF COMMISSIONERS IN Regular SESSION THIS THE 15th DAY OF July 1996.

RESOLUTION AUTHORIZING Posting STOP Signs and Speed Limit Signs - 7th and 10th Civil Districts

WHEREAS, TENNESSEE CODE ANNOTATED; SECTION \_\_\_\_\_, AUTHORIZES COUNTIES TO \_\_\_\_\_

NOW, THEREFORE BE IT RESOLVED by the Board of County Commissioners of Sullivan County, Tennessee, assembled in Regular Session on the 15th day of July 1996.

THAT BE IT RESOLVED, That the following STOP signs and speed limit signs be posted as recommended in correspondence from the Sullivan County Highway Department:

7th CIVIL DISTRICT:

35 MPH Speed Limit - on Freeman Road

10th CIVIL DISTRICT:

STOP Sign - on Freewill Drive at Portland Avenue

20 MPH Speed Limit - on Prescott Street

20 MPH Speed Limit - on Fedderson Street

20 MPH Speed Limit - on Milburn Avenue

25 MPH Speed Limit - on Blackburn Avenue

with STOP Signs at Lucy Road and Chadwell Road

25 MPH Speed Limit - on Hedge Drive

25 MPH Speed Limit - on Topper Avenue

All resolutions in conflict herewith be and the same rescinded insofar as such conflict exist.

This resolution shall become effective on \_\_\_\_\_, 19\_\_, the public welfare requiring it.

Duly passed and approved this 15th day of July, 1996

Attested:

B. F. Frazier  
County Clerk

Date: 7/15/96

Gil Hodges  
County Executive

Date: 7/15/96

INTRODUCED BY COMMISSIONER Blalock ESTIMATED COST: \_\_\_\_\_  
SECONDED BY COMMISSIONER Gonce/Jones FUND: \_\_\_\_\_

Committee Action	Approved	Disapproved	Deferred	Date
Administrative				
Budget				
Executive				



RESOLUTION No. 17  
Page Two

Commission Action	Aye	Nay	Pass	Absent	Total
Roll Call	23			1	
Voice Vote					

COMMENTS: WAIVER OF RULES APPROVED 7/15/96 ROLL CALL

**SULLIVAN COUNTY  
HIGHWAY DEPARTMENT**

P.O. BOX 590  
BLOUNTVILLE, TENNESSEE 37617

0042

*John R. LeSueur, Jr.*  
Commissioner of Roads

279-2820

June 24, 1996

*Attachment  
R# 12*

COMMISSIONERS: Jim Blalock  
Mike Gonce  
Jack Jones

Dear Commissioners:

I would like to request that you consider passing the following resolutions:

- ✓(1) A STOP sign be placed on Freewill Drive at Portland Avenue.
- ✓(2) A 20 MPH SPEED LIMIT be placed on Prescott Street.
- ✓(3) A 20 MPH SPEED LIMIT be placed on Fedderson Street.
- ✓(4) A 20 MPH SPEED LIMIT be placed on Milburn Avenue.
- ✓(5) A 35 MPH SPEED LIMIT be placed on Freeman Road. ~ 7th District

These are in the 10th Civil District.

If you have any questions, please feel free to contact me.

Sincerely,

*Wayne Jones*  
Wayne Jones  
Traffic Coordinator

WJ/jb

c: Shirley Gurganus

**SULLIVAN COUNTY  
HIGHWAY DEPARTMENT**

P.O. BOX 590  
BLOUNTVILLE, TENNESSEE 37617

*John R. LeSueur, Jr.*  
Commissioner of Roads

279-2820

June 24, 1996

*Attachment  
Rest*

COMMISSIONERS: Jim Blalock  
Mike Gonce  
Jack Jones

Dear Commissioners:

I would like to request that you consider passing the following resolutions:

- ✓(1) A 25 MPH SPEED LIMIT be placed on Blackburn Avenue with STOP signs at Lucy Road and Chadwell Road.
- ✓(2) A 25 MPH SPEED LIMIT be placed on Hedge Drive.
- ✓(3) A 25 MPH SPEED LIMIT be placed on Topper Avenue.

These are in the 10th Civil District.

If you have any questions, please feel free to contact me.

Sincerely,

*Wayne Jones*  
Wayne Jones  
Traffic Coordinator

WJ/jb

c: Shirley Gurganus

TO THE HONORABLE GIL HODGES, COUNTY EXECUTIVE, AND THE MEMBERS OF THE SULLIVAN COUNTY BOARD OF COMMISSIONERS IN Regular SESSION THIS THE 15th DAY OF July 1996.

RESOLUTION AUTHORIZING STOP Signs and Speed Limit Signs on Beechwood Drive and Beulah Church Drive - 14th C.D.

WHEREAS, TENNESSEE CODE ANNOTATED; SECTION \_\_\_\_\_ AUTHORIZES COUNTIES TO \_\_\_\_\_

NOW, THEREFORE BE IT RESOLVED by the Board of County Commissioners of Sullivan County, Tennessee, assembled in Regular Session on the 15th day of July 1996

THAT BE IT RESOLVED, That the following signs be posted as recommended in correspondence from the Sullivan County Highway Department:

14th CIVIL DISTRICT:

25 MPH Speed Limit - on Beechwood Drive

2 STOP Signs - on Beulah Church Drive at Dillow Drive  
[thus creating a 4-WAY STOP]

All resolutions in conflict herewith be and the same rescinded insofar as such conflict exist.

This resolution shall become effective on \_\_\_\_\_, 1996, the public welfare requiring it.

Duly passed and approved this 15th day of July, 1996

Attested: B. F. Fitch Date: 7/15/96 Gil Hodges Date: 7/15/96  
County Clerk County Executive

INTRODUCED BY COMMISSIONER Carter ESTIMATED COST: \_\_\_\_\_  
SECONDED BY COMMISSIONER Krell FUND: \_\_\_\_\_

Committee Action	Approved	Disapproved	Deferred	Date
Administrative				
Budget				
Executive				

Commission Action	Aye	Nay	Pass	Absent	Total
Roll Call <u>23</u>				<u>1</u>	
Voice Vote					

COMMENTS: WAIVER OF RULES APPROVED 7/15/96 ROLL CALL

**SULLIVAN COUNTY  
HIGHWAY DEPARTMENT**

P.O. BOX 590  
BLOUNTVILLE, TENNESSEE 37617

0015

*John R. LeSueur, Jr.*  
Commissioner of Roads

279-2820

June 24, 1996

*Attachment  
Res # 18*

COMMISSIONERS: June Carter  
Carl Krell

Dear Commissioners:

I would like to request that you consider passing the following resolutions:

- (1) A 25 MPH SPEED LIMIT be placed on Beechwood Drive.
- (2) Two (2) STOP signs be placed on Beulah Church Drive at Dillow Drive, thus creating a 4-WAY STOP.

These are in the 14th Civil District.

If you have any questions, please feel free to contact me.

Sincerely,

*Wayne Jones*  
Wayne Jones  
Traffic Coordinator

WJ/jb

c: Shirley Gurganus

TO THE HONORABLE GIL HODGES, COUNTY EXECUTIVE, AND THE MEMBERS OF THE SULLIVAN COUNTY BOARD OF COMMISSIONERS IN Regular SESSION THIS THE 15th DAY OF July 19 96.

RESOLUTION AUTHORIZING Posting Speed Limit Signs in the 12th Civil District

WHEREAS, TENNESSEE CODE ANNOTATED; SECTION \_\_\_\_\_ AUTHORIZES COUNTIES TO \_\_\_\_\_

NOW, THEREFORE BE IT RESOLVED by the Board of County Commissioners of Sullivan County, Tennessee, assembled in Regular Session on the 15th day of July 19 96.

THAT BE IT RESOLVED, That 15 mph speed limit signs be posted on the following roads as recommended in correspondence from the Sullivan County Highway Department:

12th CIVIL DISTRICT:15 MPH Speed Limit - on Mohawk Street15 MPH Speed Limit - on Long Streetwith STOP sign at East Carters Valley Road15 MPH Speed Limit - on Adair Avenuewith STOP sign at East Carters Valley Road

All resolutions in conflict herewith be and the same rescinded insofar as such conflict exist.

This resolution shall become effective on \_\_\_\_\_, 19\_\_, the public welfare requiring it.

Duly passed and approved this 15th day of July, 19 96

Attested: B. Feathers

County Clerk

Date: 7/15/96Gil Hodges  
County ExecutiveDate: 7-15-96

INTRODUCED BY COMMISSIONER McConnell ESTIMATED COST: \_\_\_\_\_

SECONDED BY COMMISSIONER Ferguson FUND: \_\_\_\_\_

Committee Action	Approved	Disapproved	Deferred	Date
Administrative				
Budget				
Executive				

Commission Action	Aye	Nay	Pass	Absent	Total
Roll Call	23			1	
Voice Vote					

COMMENTS: WAIVER OF RULES APPROVED 7/15/96 ROLL CALL

0047

**SULLIVAN COUNTY  
HIGHWAY DEPARTMENT**

P.O. BOX 590  
BLOUNTVILLE, TENNESSEE 37617

*John R. LaSueur, Jr.*  
Commissioner of Roads

279-2820

June 24, 1996

*Attachment  
Page 19*

COMMISSIONERS: O. W. Ferguson  
Wayne McConnell

Dear Commissioners:

I would like to request that you consider passing the following resolutions:

- (1) A 15 MPH SPEED LIMIT be placed on Mohawk Street.
- (2) A 15 MPH SPEED LIMIT be placed on Long Street and a STOP sign at East Carters Valley Road.
- (3) A 15 MPH SPEED LIMIT be placed on Adair Avenue and a STOP sign at East Carters Valley Road.

These are in the 12th Civil District.

If you have any questions, please feel free to contact me.

Sincerely,

*Wayne Jones*  
Wayne Jones  
Traffic Coordinator

WJ/jb

c: Shirley Gurganus

TO THE HONORABLE GIL HODGES, COUNTY EXECUTIVE, AND THE MEMBERS OF THE SULLIVAN COUNTY BOARD OF COMMISSIONERS IN Regular SESSION THIS THE 15th DAY OF July 1996.

RESOLUTION AUTHORIZING "NO PARKING" Sign(s) on Hickory Tree Road and Riverview Road - 1st C.D.

WHEREAS, TENNESSEE CODE ANNOTATED; SECTION \_\_\_\_\_ AUTHORIZES COUNTIES TO \_\_\_\_\_

NOW, THEREFORE BE IT RESOLVED by the Board of County Commissioners of Sullivan County, Tennessee, assembled in Regular Session on the 15th day of July 1996

THAT BE IT RESOLVED, That "NO PARKING" signs be posted on the corner of Hickory Tree Road and Riverview Road (in front of white house). A petition signed by a majority of the residents of Riverview Road is attached.

All resolutions in conflict herewith be and the same rescinded insofar as such conflict exist.

This resolution shall become effective on \_\_\_\_\_, 19\_\_, the public welfare requiring it.

Duly passed and approved this 15th day of July, 1996

Attested:

B. Teachers  
County Clerk

Date: 7-15-96

Gil Hodges  
County Executive

Date: 7-15-96

INTRODUCED BY COMMISSIONER Kiser ESTIMATED COST: \_\_\_\_\_

SECONDED BY COMMISSIONER Vance FUND: \_\_\_\_\_

Committee Action	Approved	Disapproved	Deferred	Date
Administrative				
Budget				
Executive				

Commission Action	Aye	Nay	Pass	Absent	Total
Roll Call	23			1	
Voice Vote					

COMMENTS: WAIVER OF RULES APPROVED 7/15/96 ROLL CALL



Attachment  
Res# 20  
0719

We, the undersigned residents in the 1st Civil  
District of Sullivan County request that "NO PARKING"  
signs be posted on Riverview Road - on corner  
of Hickory Tree & Riverview in front of white house.

The signatures below represent the majority of the  
residents of said street/road.

NAME:	ADDRESS:
James D. Deenham	464 Riverview Rd Bristol Tenn.
Phoebe Deenham	464 Riverview Rd Bristol TN
Pam Carver	522 Riverview Rd Bristol, Tenn.
Brenda Carver	522 Riverview Rd Bristol, Tenn.
Public Hall	337 Riverview Rd Bristol TN
Ronald L. Hall	337 Riverview Rd Bristol TN
Anthony P. Haynes	300 Hickory Dr Bristol Tenn.
Jody C. Haynes	300 Hickory Dr Bristol Tenn.
Kelly Offield	200 Jeneys End, Br, Tenn.
Jody Offield	200 Jeneys End, Br, Tenn.
Bob Boyd	344 River View Rd Bristol Tenn.
Brian Boyd	344 River View Rd Bristol Tenn.
Mary Harrison	312 Riverview Rd Bristol Tenn.
Bertina Oraboy	339 Riverview Rd Bristol TN
Mark Oraboy	339 Riverview Rd Bristol TN
Jim H. Carver	311 Riverview Rd Bristol Tenn.
Jackie J. Raley	311 Riverview Rd Bristol Tenn.
Jimmy Shoemaker	332 Riverview Rd " "
Joseph Boyd	334 Riverview Rd " "
Mary Boyd	" " " "
Elizabeth Shoemaker	332 Riverview Rd Bristol, Tenn.
Bill & Peggy Shoemaker	314 Riverview Rd, Tenn.
Willie & Mike Shoemaker	304 Riverview Rd.
Glenna Blaylock	312 Riverview Rd.
Henry Blaylock	312 Riverview Rd.
Barry F. Jesse	359 Riverview Rd. Br. TN. 37620
TAMARA Jesse	352 Riverview Rd. Br. TN. 37620

We, the undersigned residents in the 1st Civil  
 District of Sullivan County request that "NO PARKING"  
 signs be posted on River View Road - ON CORNER  
of Hickory Tree & River View in front of white house.

The signatures below represent the majority of the  
 residents of said street/road.

NAME:

*Alan Carriers*  
*Heuer Taylor*  
*Ron Carriers*

ADDRESS:

*100 Journeys End District, Tenn.*  
*" " " " "*  
*360 Krumm Rd Br TN*

TO THE HONORABLE GIL HODGES, COUNTY EXECUTIVE, AND THE MEMBERS OF THE SULLIVAN COUNTY BOARD OF COMMISSIONERS IN Regular Session THIS THE 15th DAY OF July 19 96.

RESOLUTION AUTHORIZING Sullivan County School Department Purchasing 4.83 Acres Adjoining Emmett Elementary School for Expansion of Existing Facility

WHEREAS, TENNESSEE CODE ANNOTATED; SECTION \_\_\_\_\_, AUTHORIZES COUNTIES TO \_\_\_\_\_

NOW, THEREFORE BE IT RESOLVED by the Board of County Commissioners of Sullivan County, Tennessee, assembled in Regular Session on the 15th day of July 19 96.

THAT WHEREAS, The Sullivan County School Board has recognized the need and approved preliminary plans for the expansion of Emmett Elementary School, and

WHEREAS, It is necessary to purchase 4.83 acres that adjoins Emmett Elementary School in order to build an addition to the existing structure,

NOW THEREFORE BE IT RESOLVED, That the Sullivan County Board of Commissioners approves the appropriation from General Purpose School Fund Undesignated Fund Balance (Account 39000) to Account 76100.715 for the acquisition property adjoining Emmett School.

WAIVER OF RULES REQUESTED

All resolutions in conflict herewith be and the same rescinded insofar as such conflict exist.

This resolution shall become effective on \_\_\_\_\_, 19\_\_\_\_, the public welfare requiring it.

Duly passed and approved this 15th day of July, 19 96

Attested:

County Clerk

Date: 7-15-96

County Executive

Date: 7-15-96

INTRODUCED BY COMMISSIONER Kiser ESTIMATED COST: \_\_\_\_\_  
SECONDED BY COMMISSIONER Mayes FUND: \_\_\_\_\_

Committee Action	Approved	Disapproved	Deferred	Date
Administrative				
Budget				
Executive				

Commission Action	Aye	Nay	Pass	Absent	Total
Roll Call	23			1	
Voice Vote					

COMMENTS: WAIVER OF RULES APPROVED 7/15/96 ROLL CALL

RESOLUTION NUMBER 23

TO THE HONORABLE GIL HODGES, COUNTY EXECUTIVE, AND THE MEMBERS OF THE SULLIVAN COUNTY BOARD OF COMMISSIONERS IN Regular SESSION THIS THE 15th DAY OF July 19 96.

RESOLUTION AUTHORIZING Appropriating Funds for the Bristol City/County Justice Center

WHEREAS, TENNESSEE CODE ANNOTATED; SECTION \_\_\_\_\_ AUTHORIZES COUNTIES TO \_\_\_\_\_

NOW, THEREFORE BE IT RESOLVED by the Board of County Commissioners of Sullivan County, Tennessee, assembled in Regular Session on the 15th day of July 19 96

THAT WHEREAS, Bids for the Bristol City/County Justice Center project were publicly opened on Friday July 12th at the Blountville courthouse. The qualifying low base bid price is \$2,908,900.00. An additional 10% above this bid price will be needed for change orders and items not included in the base bid (carpeting, furniture, etc.), and

WHEREAS, The total amount of this project will be shared with the City of Bristol, calculated on a per square foot cost,

NOW THEREFORE BE IT RESOLVED, That \$3,199,790.00 be appropriated from Account 35190 [Reserve Designated Bristol Courthouse] for the construction of the Bristol City/County Justice Center.

WAIVER OF RULES REQUESTED

All resolutions in conflict herewith be and the same rescinded insofar as such conflict exist.

This resolution shall become effective on \_\_\_\_\_, 19\_\_, the public welfare requiring it.

Duly passed and approved this \_\_\_\_ day of \_\_\_\_\_, 19\_\_.

Attested: \_\_\_\_\_ Date: \_\_\_\_\_  
County Clerk County Executive

INTRODUCED BY COMMISSIONER Harr ESTIMATED COST: \_\_\_\_\_  
SECONDED BY COMMISSIONER Boyd/Daniel/Vance FUND: \_\_\_\_\_

Committee Action	Approved	Disapproved	Deferred	Date
Administrative				
Budget				
Executive				

Commission Action	Aye	Nay	Pass	Absent	Total
Roll Call					
Voice Vote					

COMMENTS: WITHDRAWN 7/15/96

RESOLUTION NUMBER 24

TO THE HONORABLE GIL HODGES, COUNTY EXECUTIVE, AND THE MEMBERS OF THE SULLIVAN COUNTY BOARD OF COMMISSIONERS IN Regular SESSION THIS THE 15th DAY OF July 19 96.

RESOLUTION AUTHORIZING Sheriff's Department to Apply for A Local Law Enforcement Block Grant in the Amount of \$43,707.00

WHEREAS, TENNESSEE CODE ANNOTATED; SECTION \_\_\_\_\_, AUTHORIZES COUNTIES TO \_\_\_\_\_

NOW, THEREFORE BE IT RESOLVED by the Board of County Commissioners of Sullivan County, Tennessee, assembled in Regular Session on the 15th day of July 19 96

THAT WHEREAS, The Omnibus FY 1996 Appropriations Act, (Public Law 104-134), authorizes the Director of the Bureau of Justice Assistance to make funds available to units of local government under the Local Law enforcement Block Grants Program for the purposes of reducing crime and improving public safety, and

WHEREAS, Funds may be used for various purposes including training, procuring equipment and technology, enhancing security measures and establishing crime prevention programs.

NOW THEREFORE BE IT RESOLVED, That the Sullivan County Board of Commissioners authorizes the County Executive to submit an application to the Local Law Enforcement Block Grants Program for a grant in the amount of \$43,707.00.

WAIVER OF RULES REQUESTED

All resolutions in conflict herewith be and the same rescinded insofar as such conflict exist.

This resolution shall become effective on \_\_\_\_\_, 19\_\_\_\_, the public welfare requiring it.

Duly passed and approved this 15 day of July, 19 96

Attested:

County Clerk

Date: 7-15-96

County Executive

Date: 7-15-96

INTRODUCED BY COMMISSIONER Conkin ESTIMATED COST: \_\_\_\_\_  
SECONDED BY COMMISSIONER Milhorn FUND: \_\_\_\_\_

Committee Action	Approved	Disapproved	Deferred	Date
Administrative				
Budget				
Executive				

Commission Action	Aye	Nay	Pass	Absent	Total
Roll Call	22			2	
Voice Vote					

COMMENTS: WAIVER OF RULES APPROVED 7/15/96 ROLL CALL

LOCAL LAW ENFORCEMENT BLOCK GRANTS PROGRAM  
LOCAL APPLICATION FORM

0054

62-6000858

COUNTY

JULY

SULLIVAN COUNTY COMMISSION

SULLIVAN

MAIN STREET COURTHOUSE

P.O. BOX 589

BLOUNTVILLE

TN

37617

MR. GIL

D. HODGES

COUNTY EXECUTIVE

323-6417

423-279-2867

423-279-2867

MR. TERRY

L. HAZARD

423-323-5121

FRANK HORNE

B

DOJ

A. Federal

B. Match

\$43,707

\$4,856

a. HIRING

b. OVERTIME

c. EQUIPMENT

X

(1) SWORN

(2) CIVILIAN

(1) SCHOOLS

(2) OTHER

(1) ESTABLISH

(2) SUPPORT

(1) ADULTS

(2) JUVENILES

(1) RURAL AREA

M1

X

X

TO THE HONORABLE GIL HODGES, COUNTY EXECUTIVE, AND THE MEMBERS OF THE SULLIVAN COUNTY BOARD OF COMMISSIONERS IN Regular SESSION THIS THE 15th DAY OF July 19 96.

RESOLUTION AUTHORIZING Self-Insured Plan for Medicare 65 Insurance Coverage for Retirees

WHEREAS, TENNESSEE CODE ANNOTATED; SECTION \_\_\_\_\_ AUTHORIZES COUNTIES TO \_\_\_\_\_

NOW, THEREFORE BE IT RESOLVED by the Board of County Commissioners of Sullivan County, Tennessee, assembled in Regular Session on the 15th day of July 19 96.

THAT WHEREAS, A change is necessary in the Medicare 65 insurance coverage for retirees, from a totally funded plan to a self-funded plan, due to a 22.7% increase in premiums that will become effective August 1, 1996. The self-funded plan will be administered by the present carrier, Blue Cross/Blue Shield of Tennessee and there will be no change in the coverage provided to retirees, and

WHEREAS, Based on the past year's average per claim and adding an administration fee plus projected costs for the first year's reserves, Sullivan County will save an estimated \$15.22 per employee, per month, if the self funded plan is accepted prior to the effective Date of August 1, 1996, and

WHEREAS, The Department of Education (School Board) has accepted this change and controls approximately 90% of this insurance coverage. It is the recommendation of the Insurance Committee to accept the self-funded plan in order to "piggyback" the Department of Education in order that the costs be as competitive as possible,

NOW THEREFORE BE IT RESOLVED, That the Sullivan County Board of Commissioners authorizes the change in Medicare 65 insurance coverage for retirees, from a totally funded plan to a self-funded plan, effective August 1, 1996.

All resolutions in conflict herewith be and the same rescinded insofar as such conflict exist.

This resolution shall become effective on \_\_\_\_\_, 19\_\_\_\_, the public welfare requiring it.

Duly passed and approved this 15th day of July, 19 96

Attested: Ray B. Feathers Date: 7-15-96 Gil Hodges Date: 7-15-96  
County Clerk County Executive

INTRODUCED BY COMMISSIONER Kiser ESTIMATED COST: \_\_\_\_\_  
SECONDED BY COMMISSIONER King FUND: \_\_\_\_\_

Committee Action	Approved	Disapproved	Deferred	Date
Administrative				
Budget				
Executive				

Commission Action	Aye	Nay	Pass	Absent	Total
Roll Call	21		1	2	
Voice Vote					

COMMENTS: WAIVER OF RULES APPROVED 7/15/96 ROLL CALL

AND THEREUPON COUNTY COMMISSION ADJOURNED TO MEET  
AGAIN IN REGULAR SESSION AUGUST 19, 1996.

---

GIL HODGES, COUNTY EXECUTIVE